Henrico County Public Schools
Elementary DRAFT Option C

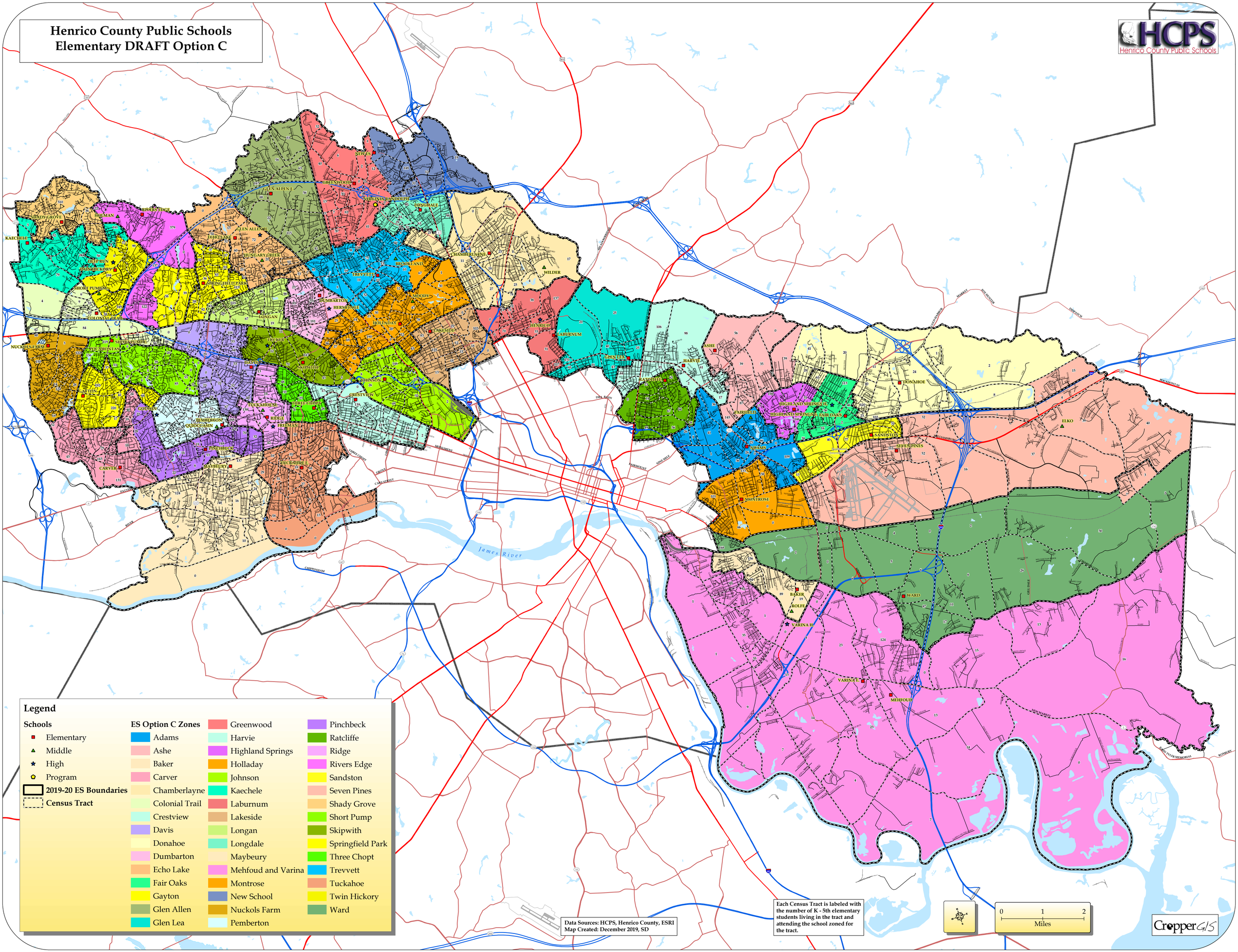

Legend

Schools
- Elementary
- Middle
- High
- Program
- **2019-20 ES Boundaries**
- **Census Tract**

ES Option C Zones
- Adams
- Ashe
- Baker
- Carver
- Chamberlayne
- Colonial Trail
- Crestview
- Davis
- Donahoe
- Dumbarton
- Echo Lake
- Fair Oaks
- Gayton
- Glen Allen
- Glen Lea
- Greenwood
- Harvie
- Highland Springs
- Holladay
- Johnson
- Kaechele
- Laburnum
- Lakeside
- Longan
- Longdale
- Maybeury
- Mehfoud and Varina
- Montrose
- New School
- Nuckols Farm
- Pemberton
- Pinchbeck
- Ratcliffe
- Ridge
- Rivers Edge
- Sandston
- Seven Pines
- Shady Grove
- Short Pump
- Skipwith
- Springfield Park
- Three Chopt
- Trevvett
- Tuckahoe
- Twin Hickory
- Ward

Data Sources: HCPS, Henrico County, ESRI
Map Created: December 2019, SD

Each Census Tract is labeled with the number of K - 5th elementary students living in the tract and attending the school zoned for the tract.

0 1 2
Miles

CropperGIS

Henrico County Public Schools
Middle School DRAFT Option C

HCPS
Henrico County Public Schools

James River

Legend

Schools
- Elementary
- Middle
- High
- Program

Census Tract

2019-20 MS Boundaries

MS Option C Zones
- Brookland
- Elko
- Fairfield
- Holman
- Hungary Creek
- Moody
- Pocahontas
- Quioccasin
- Rolfe
- Short Pump
- Tuckahoe
- Wilder

Each Census Tract is labeled with the number of 6th - 8th middle school students living in the tract and attending the school zoned for the tract.

Data Sources: HCPS, Henrico County, ESRI
Map Created: December 2019, SD

0 1 2
Miles

CropperGIS

Henrico County Public Schools
High School DRAFT Option C

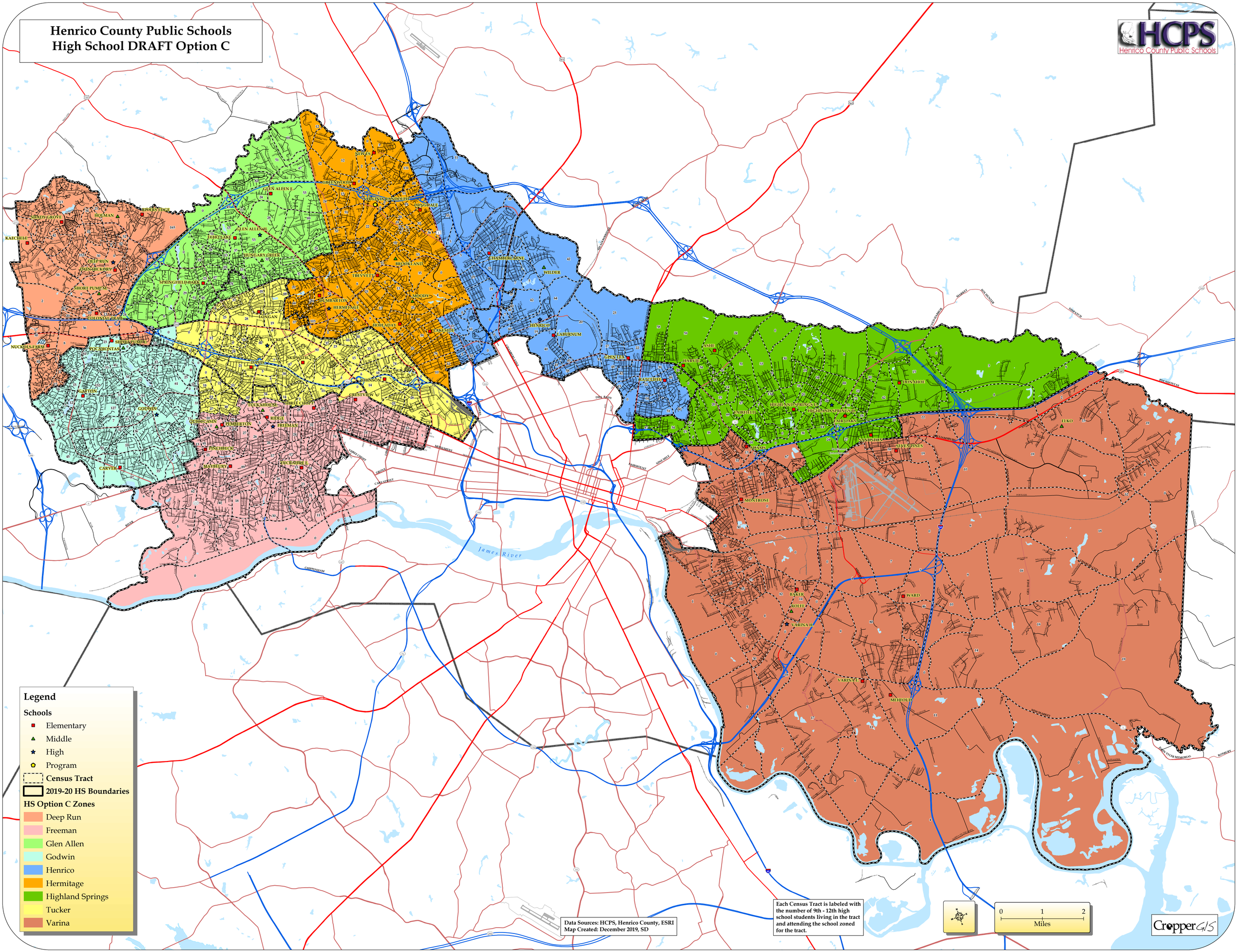

Henrico County Public Schools
High School DRAFT Option D
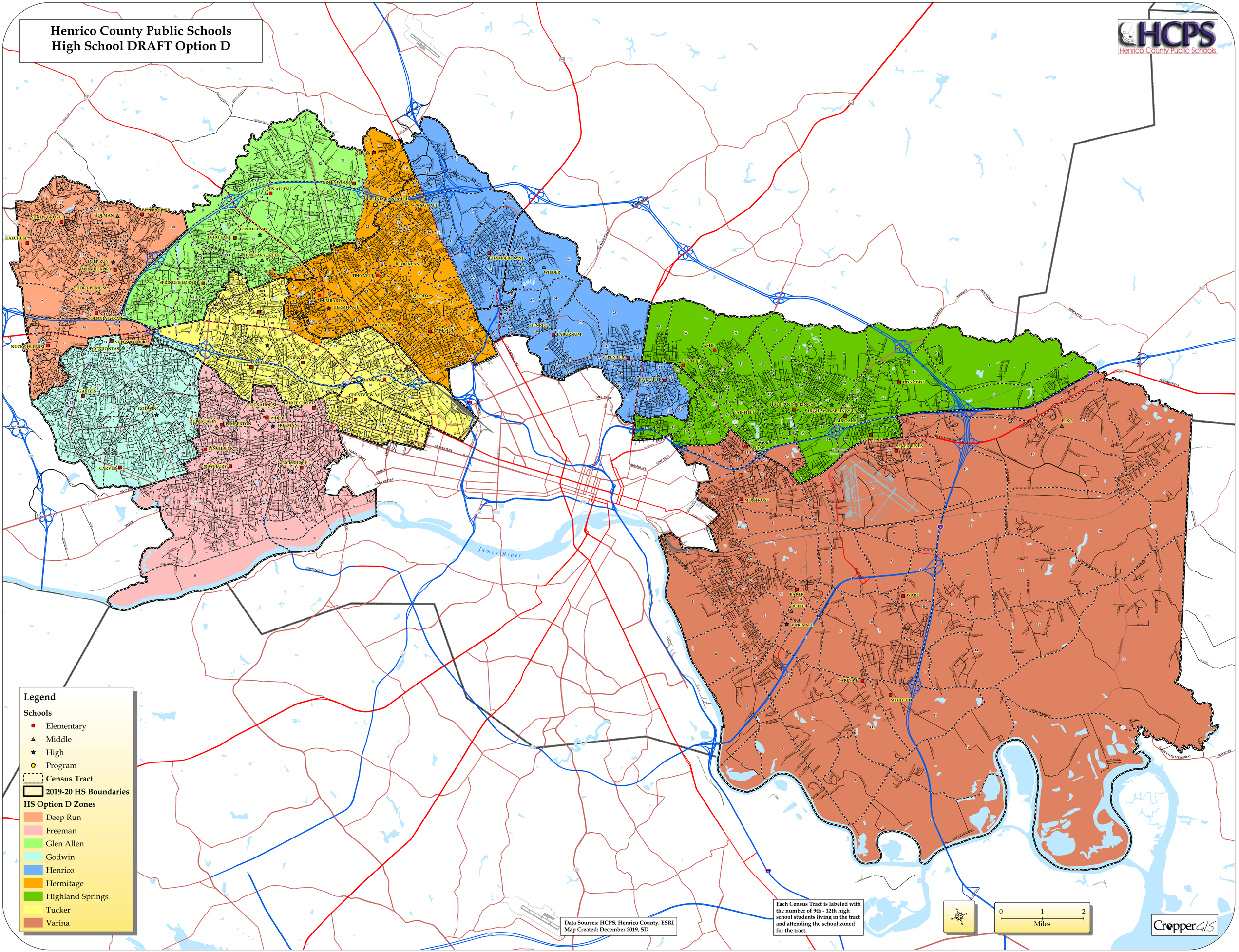
HCPS
Henrico County Public Schools