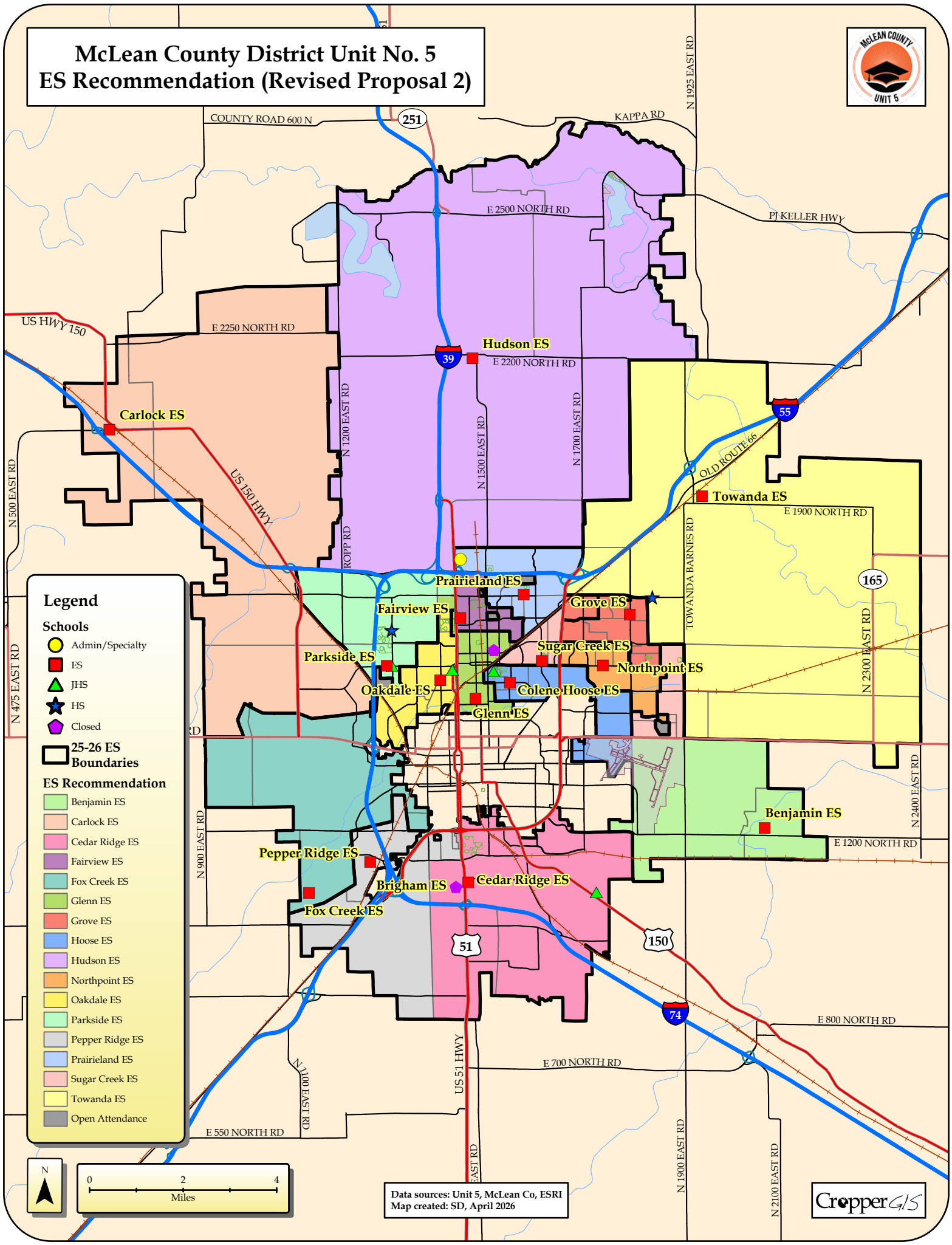


# McLean County District Unit No. 5 ES Recommendation (Revised Proposal 2)



**Legend**

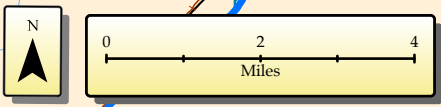
**Schools**

- Admin/Specialty
- ES
- ▲ JHS
- ★ HS
- ◆ Closed

**25-26 ES Boundaries**

**ES Recommendation**

- Benjamin ES
- Carlock ES
- Cedar Ridge ES
- Fairview ES
- Fox Creek ES
- Glenn ES
- Grove ES
- Hoose ES
- Hudson ES
- Northpoint ES
- Oakdale ES
- Parkside ES
- Pepper Ridge ES
- Prairieiland ES
- Sugar Creek ES
- Towanda ES
- Open Attendance



Data sources: Unit 5, McLean Co, ESRI  
Map created: SD, April 2026



# McLean County District Unit No. 5 ES Recommendation (Revised Proposal 2)



## Legend

### Schools

- Admin/Specialty
- ES
- JHS
- HS
- Closed

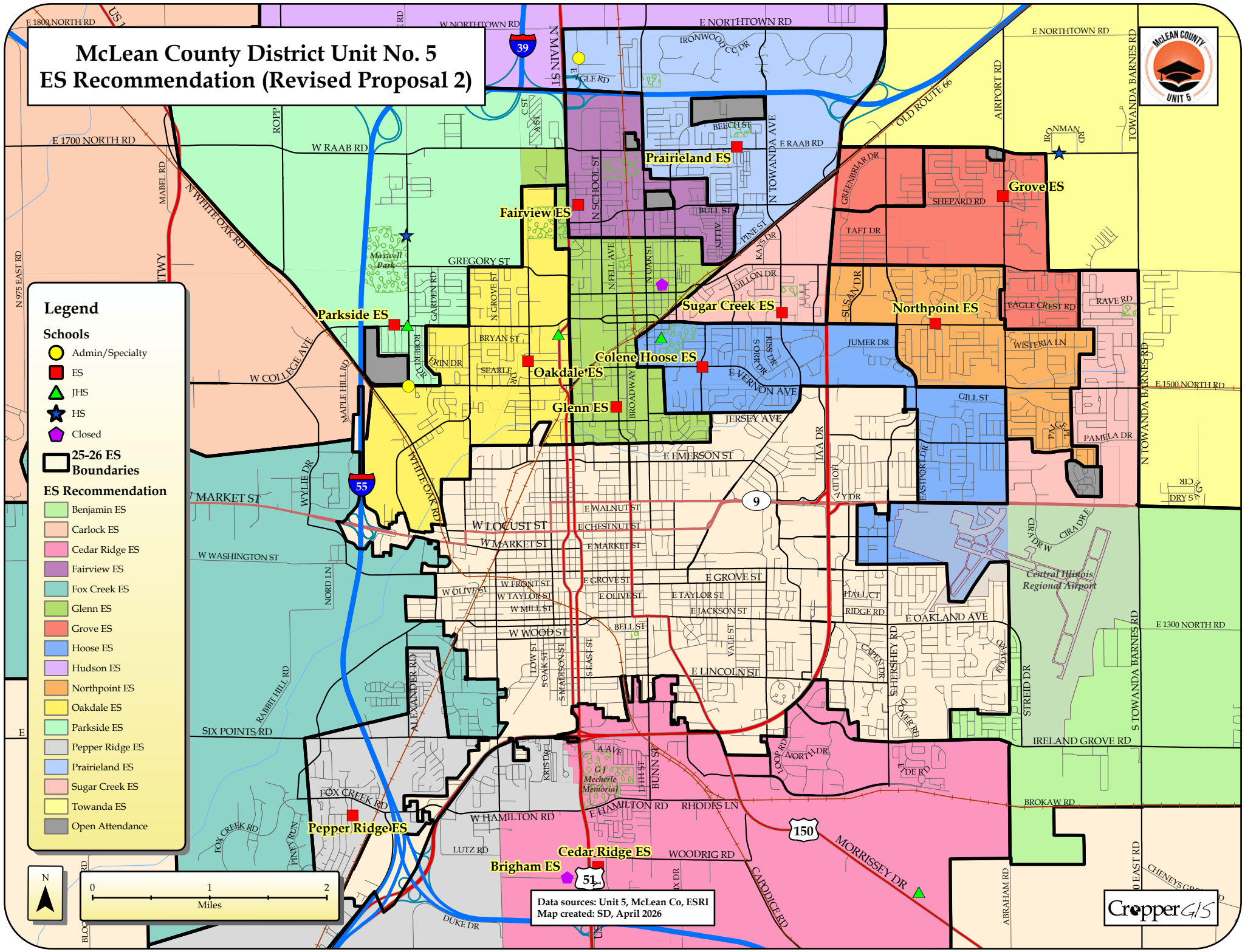
### 25-26 ES Boundaries

### ES Recommendation

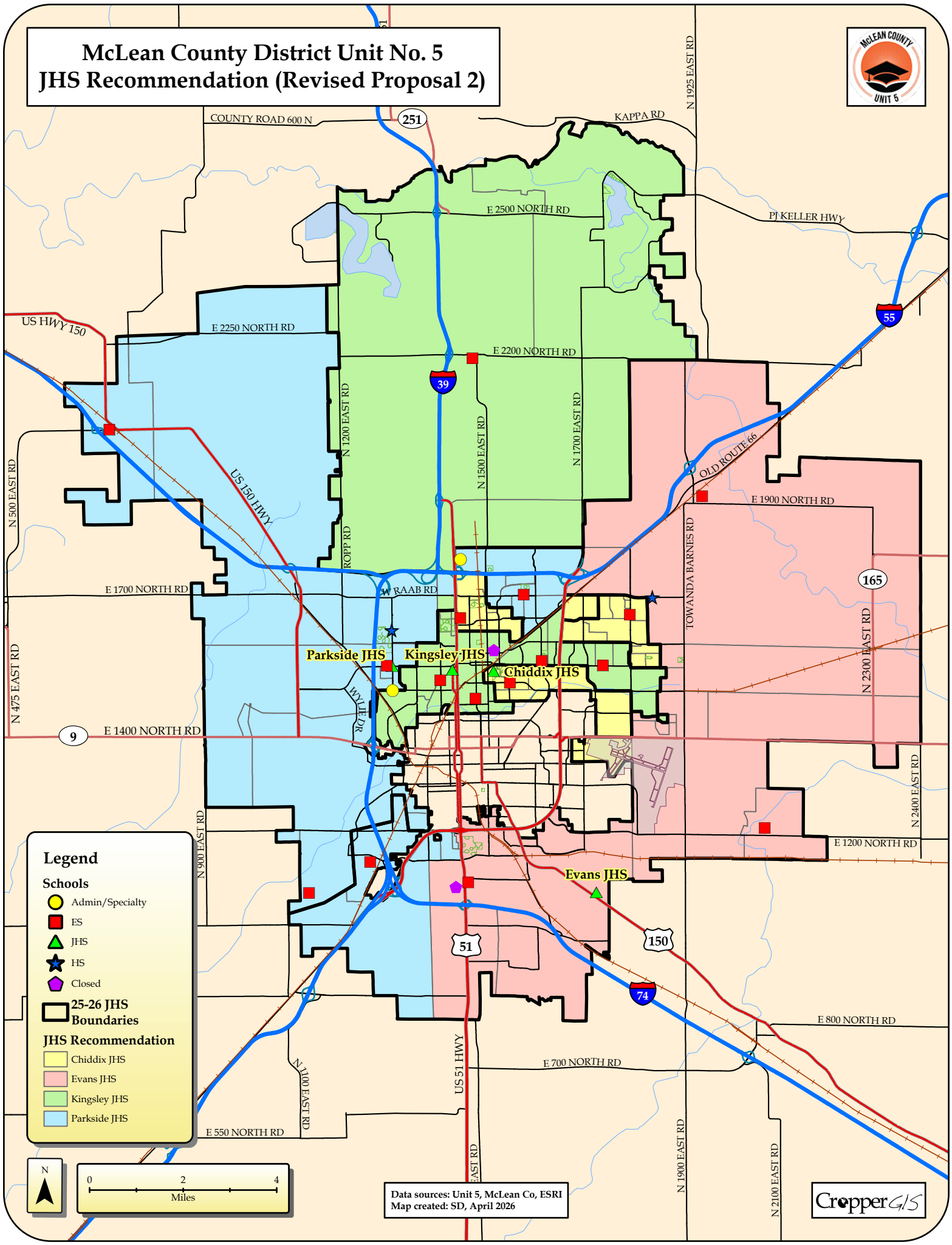
- Benjamin ES
- Carlock ES
- Cedar Ridge ES
- Fairview ES
- Fox Creek ES
- Glenn ES
- Grove ES
- Hoose ES
- Hudson ES
- Northpoint ES
- Oakdale ES
- Parkside ES
- Pepper Ridge ES
- Prairieland ES
- Sugar Creek ES
- Towanda ES
- Open Attendance



Data sources: Unit 5, McLean Co, ESRI  
Map created: SD, April 2026



# McLean County District Unit No. 5 JHS Recommendation (Revised Proposal 2)



**Legend**

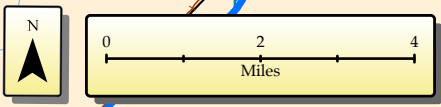
**Schools**

- Admin/Specialty
- ES
- ▲ JHS
- ★ HS
- ⬠ Closed

**25-26 JHS Boundaries**

**JHS Recommendation**

- Chiddix JHS
- Evans JHS
- Kingsley JHS
- Parkside JHS



Data sources: Unit 5, McLean Co, ESRI  
Map created: SD, April 2026



# McLean County District Unit No. 5 JHS Recommendation (Revised Proposal 2)



**Legend**

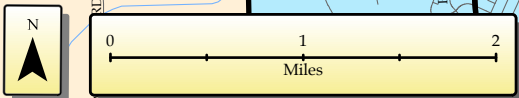
**Schools**

- Admin/Specialty (Yellow circle)
- ES (Red square)
- JHS (Green triangle)
- HS (Blue star)
- Closed (Purple pentagon)

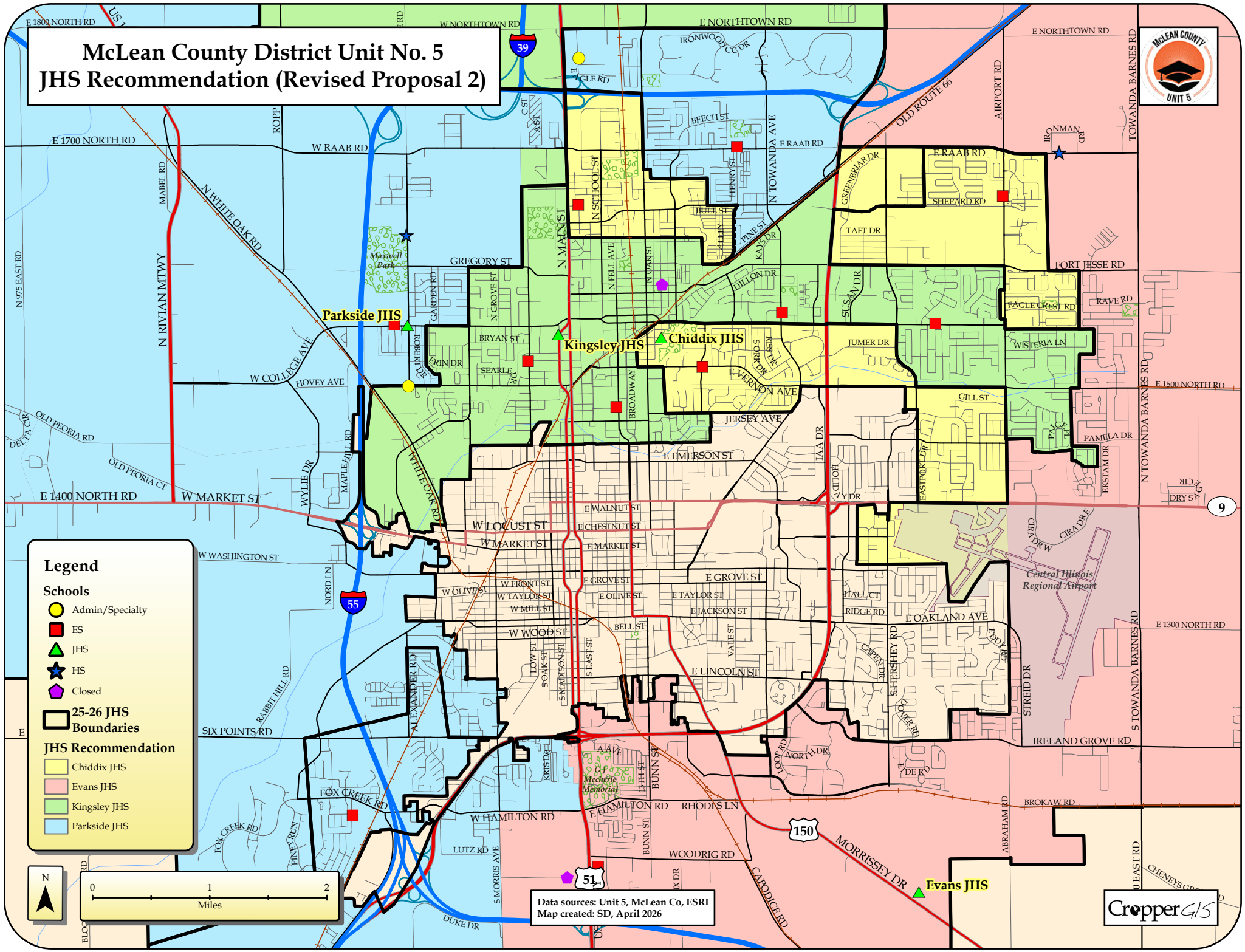
**25-26 JHS Boundaries**

**JHS Recommendation**

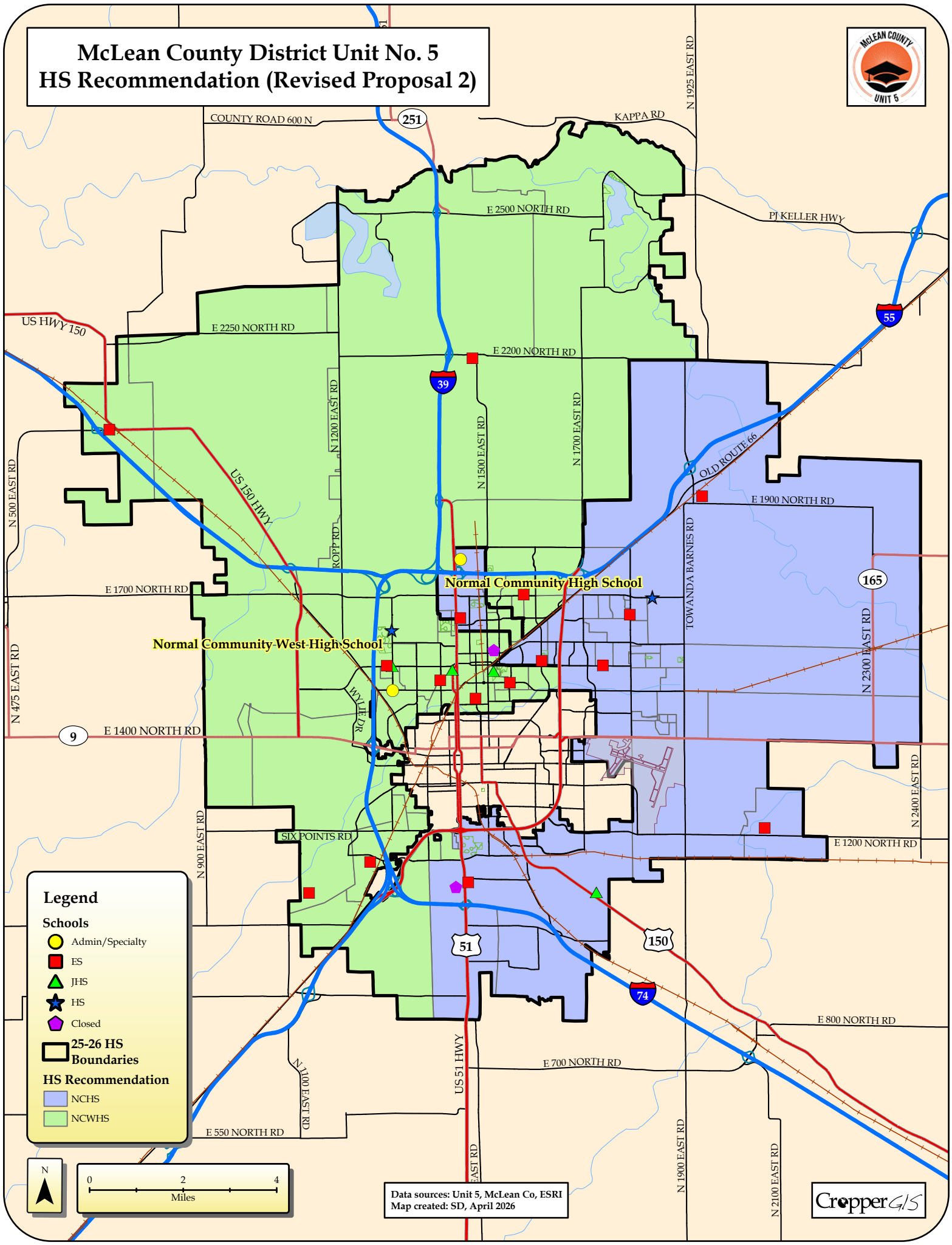
- Chiddix JHS (Yellow)
- Evans JHS (Pink)
- Kingsley JHS (Light Green)
- Parkside JHS (Light Blue)



Data sources: Unit 5, McLean Co, ESRI  
Map created: SD, April 2026



# McLean County District Unit No. 5 HS Recommendation (Revised Proposal 2)



**Legend**

**Schools**

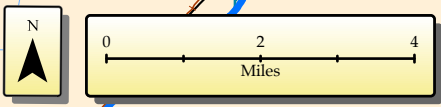
- Admin/Specialty
- ES
- ▲ JHS
- ★ HS
- ◆ Closed

**25-26 HS Boundaries**

- 25-26 HS Boundaries

**HS Recommendation**

- NCHS
- NCWHS



Data sources: Unit 5, McLean Co, ESRI  
Map created: SD, April 2026



# McLean County District Unit No. 5 HS Recommendation (Revised Proposal 2)



**Normal Community West High School**

**Normal Community High School**

**Legend**

**Schools**

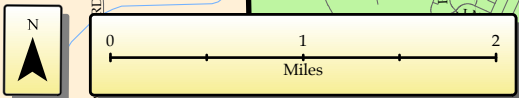
- Admin/Specialty
- ES
- ▲ JHS
- ★ HS
- ◆ Closed

**25-26 HS Boundaries**

- 25-26 HS Boundaries

**HS Recommendation**

- NCHS
- NCWHS



Data sources: Unit 5, McLean Co, ESRI  
Map created: SD, April 2026

