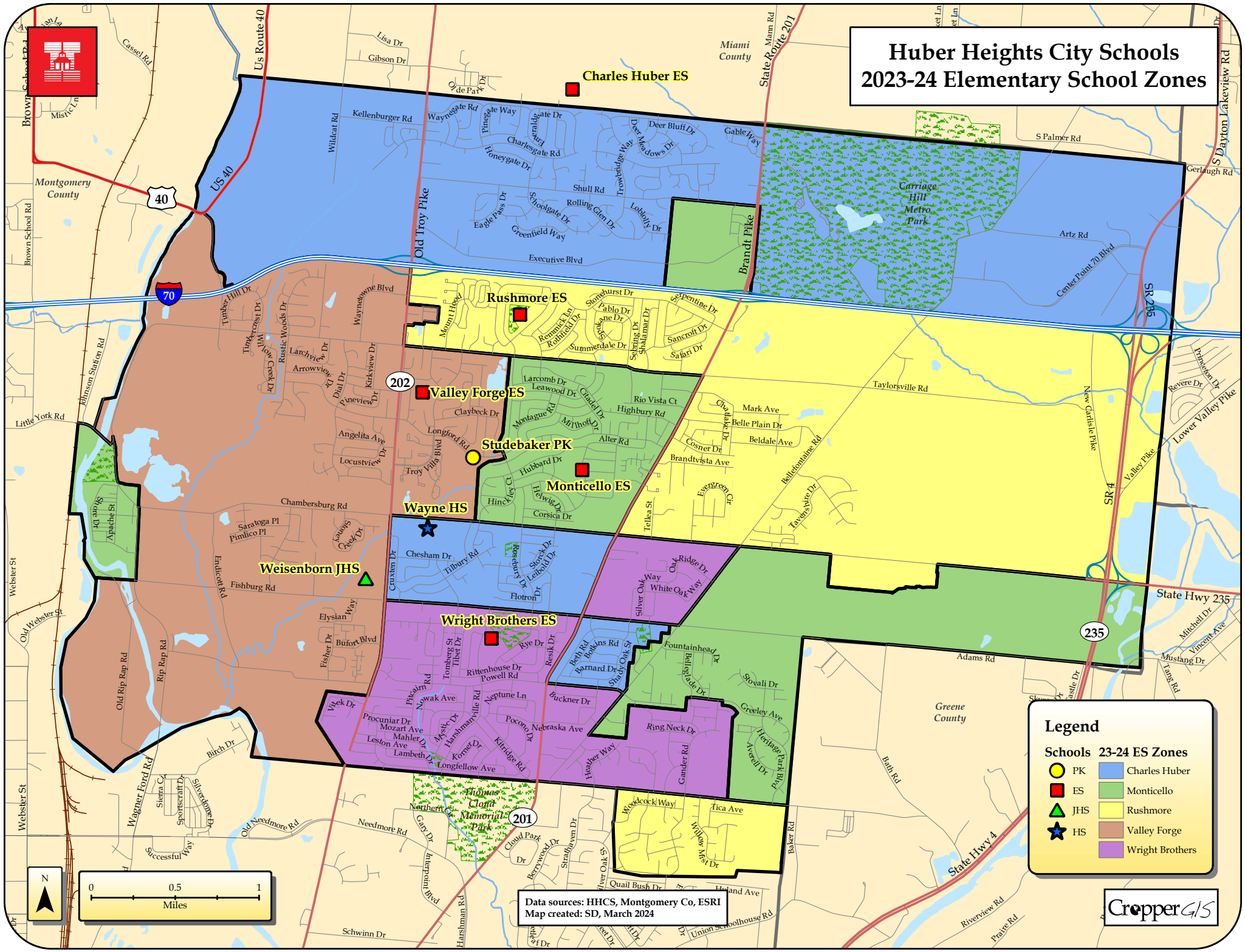


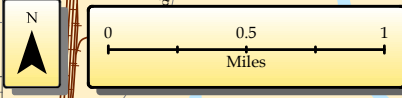
# Huber Heights City Schools 2023-24 Elementary School Zones



**Legend**

**Schools 23-24 ES Zones**

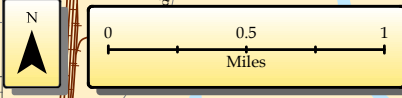
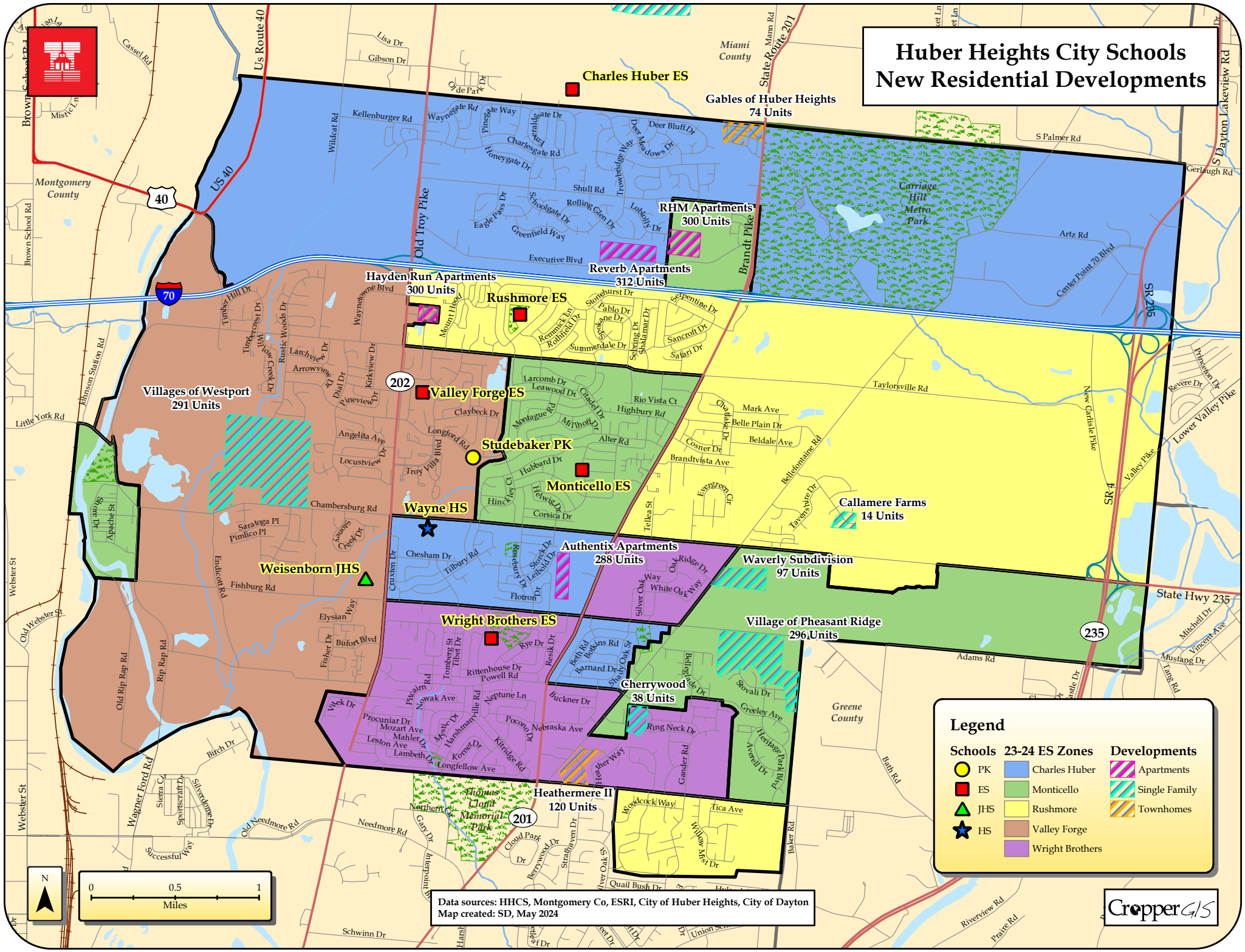
- PK
- ES
- ▲ JHS
- ★ HS
- Charles Huber
- Monticello
- Rushmore
- Valley Forge
- Wright Brothers



Data sources: HHCS, Montgomery Co, ESRI  
Map created: SD, March 2024



# Huber Heights City Schools New Residential Developments



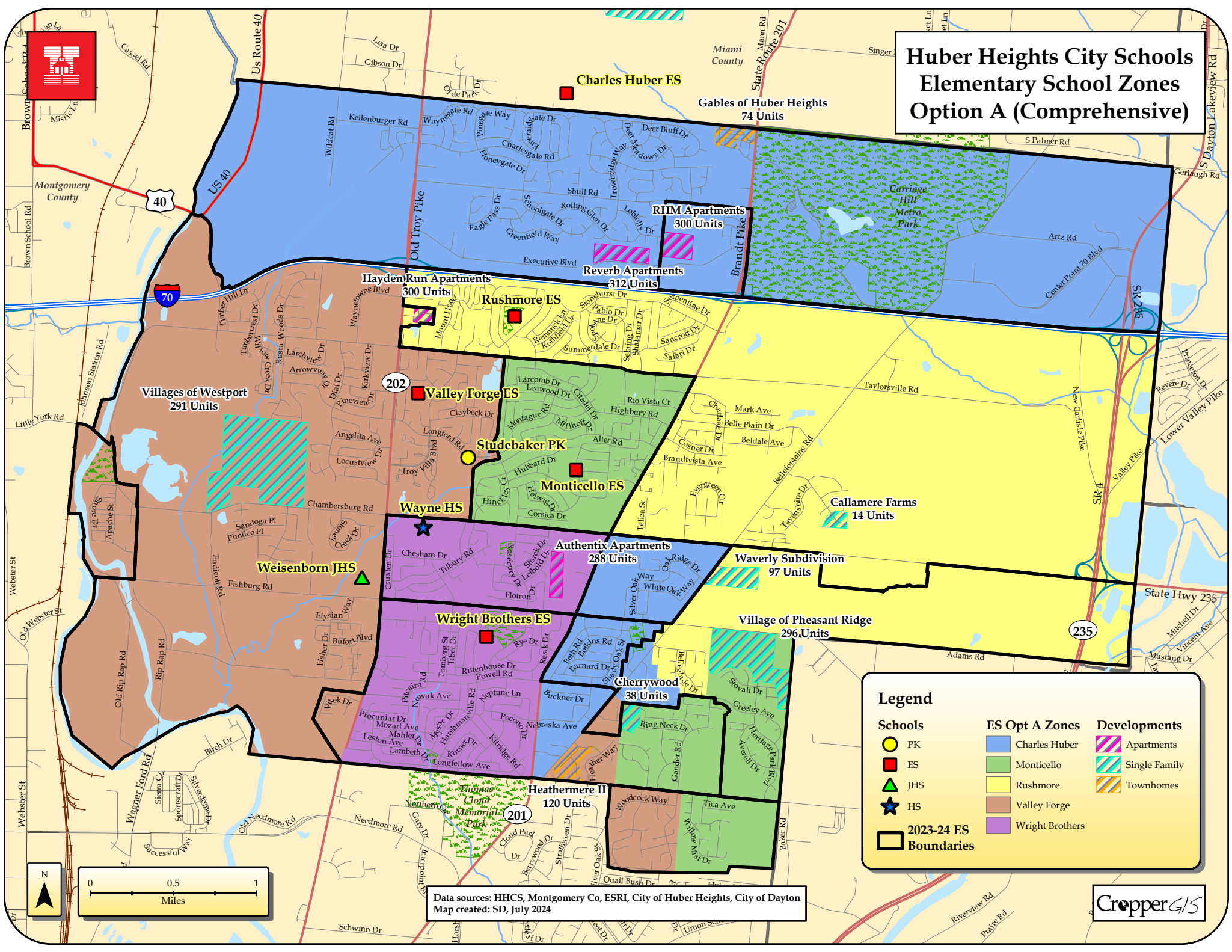
Data sources: HHCS, Montgomery Co, ESRI, City of Huber Heights, City of Dayton  
Map created: SD, May 2024

**Legend**

Schools	23-24 ES Zones	Developments
● PK	■ Charles Huber	▨ Apartments
■ ES	■ Monticello	▨ Single Family
▲ JHS	■ Rushmore	▨ Townhomes
★ HS	■ Valley Forge	
	■ Wright Brothers	



# Huber Heights City Schools Elementary School Zones Option A (Comprehensive)

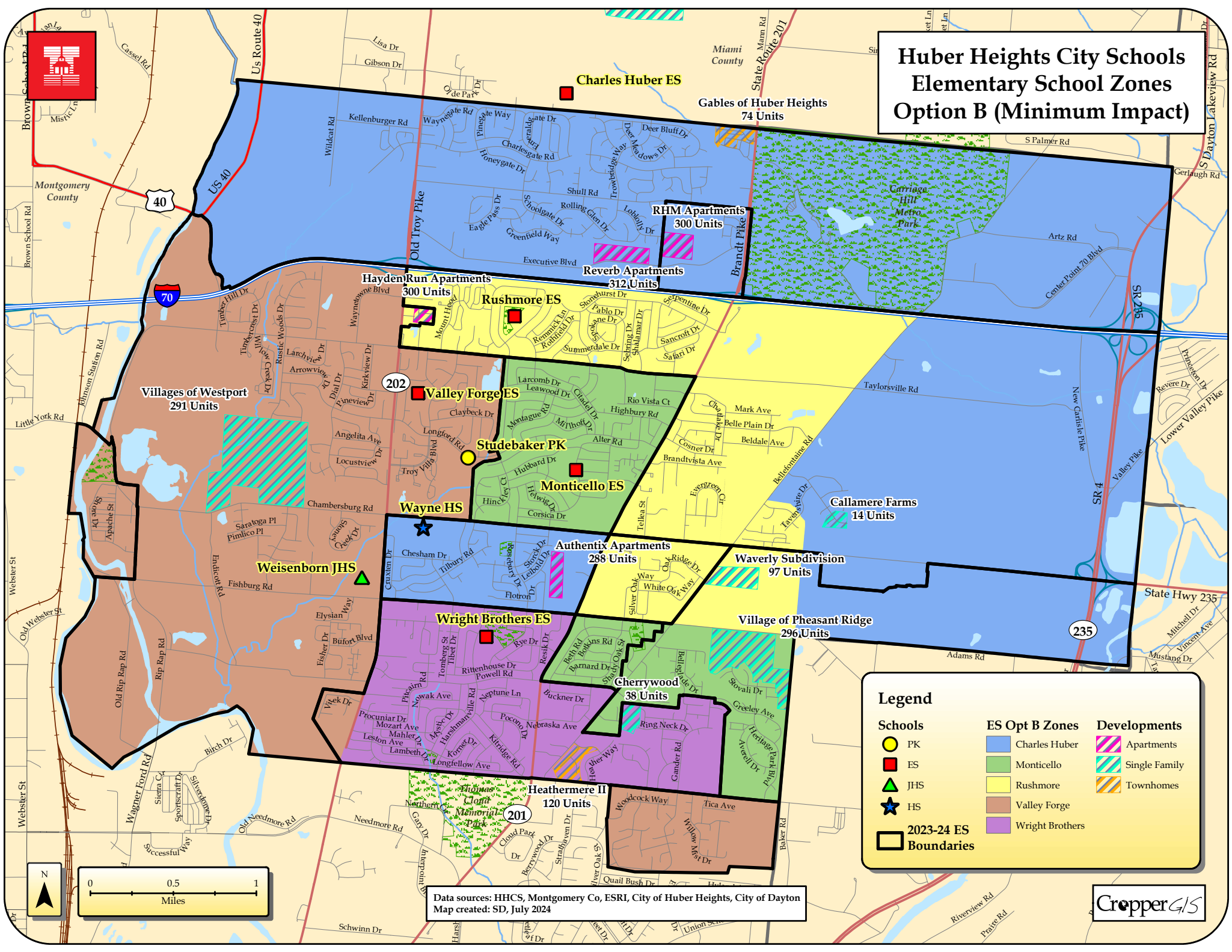


Data sources: HHCS, Montgomery Co, ESRI, City of Huber Heights, City of Dayton  
Map created: SD, July 2024

Schools	ES Opt A Zones	Developments
PK (Yellow circle)	Charles Huber (Blue)	Apartments (Pink hatched)
ES (Red square)	Monticello (Green)	Single Family (Green hatched)
JHS (Green triangle)	Rushmore (Yellow)	Townhomes (Orange hatched)
HS (Blue star)	Valley Forge (Brown)	
2023-24 ES Boundaries (Black outline)	Wright Brothers (Purple)	



# Huber Heights City Schools Elementary School Zones Option B (Minimum Impact)



Data sources: HHCS, Montgomery Co, ESRI, City of Huber Heights, City of Dayton  
Map created: SD, July 2024

Schools	ES Opt B Zones	Developments
PK (Yellow circle)	Charles Huber (Blue)	Apartments (Pink hatched)
ES (Red square)	Monticello (Green)	Single Family (Green hatched)
JHS (Green triangle)	Rushmore (Yellow)	Townhomes (Orange hatched)
HS (Blue star)	Valley Forge (Brown)	
2023-24 ES Boundaries (Black outline)	Wright Brothers (Purple)	

