

Wayne County Public Schools, NC

Elementary School Zones

DRAFT Option B



Legend

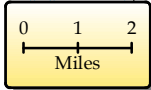
School Type

- Elementary School
- ▲ Middle School
- ★ High School
- ◆ Other

2018-19 ES Boundary

ES DRAFT Option B Zones

- Brogden
- Carver
- Eastern Wayne
- Fremont Stars
- Grantham
- Carver Heights/ Meadowlane
- Northeast
- Northwest
- Rosewood
- Spring Creek
- North Drive/Tommy's Road



Cropper GIS

Data Sources: Wayne County Public Schools; Wayne County, NC; ESRI
Map Created: August 2019, ADM.

Wayne County Public Schools, NC

Middle School Zones

DRAFT Option B



Legend

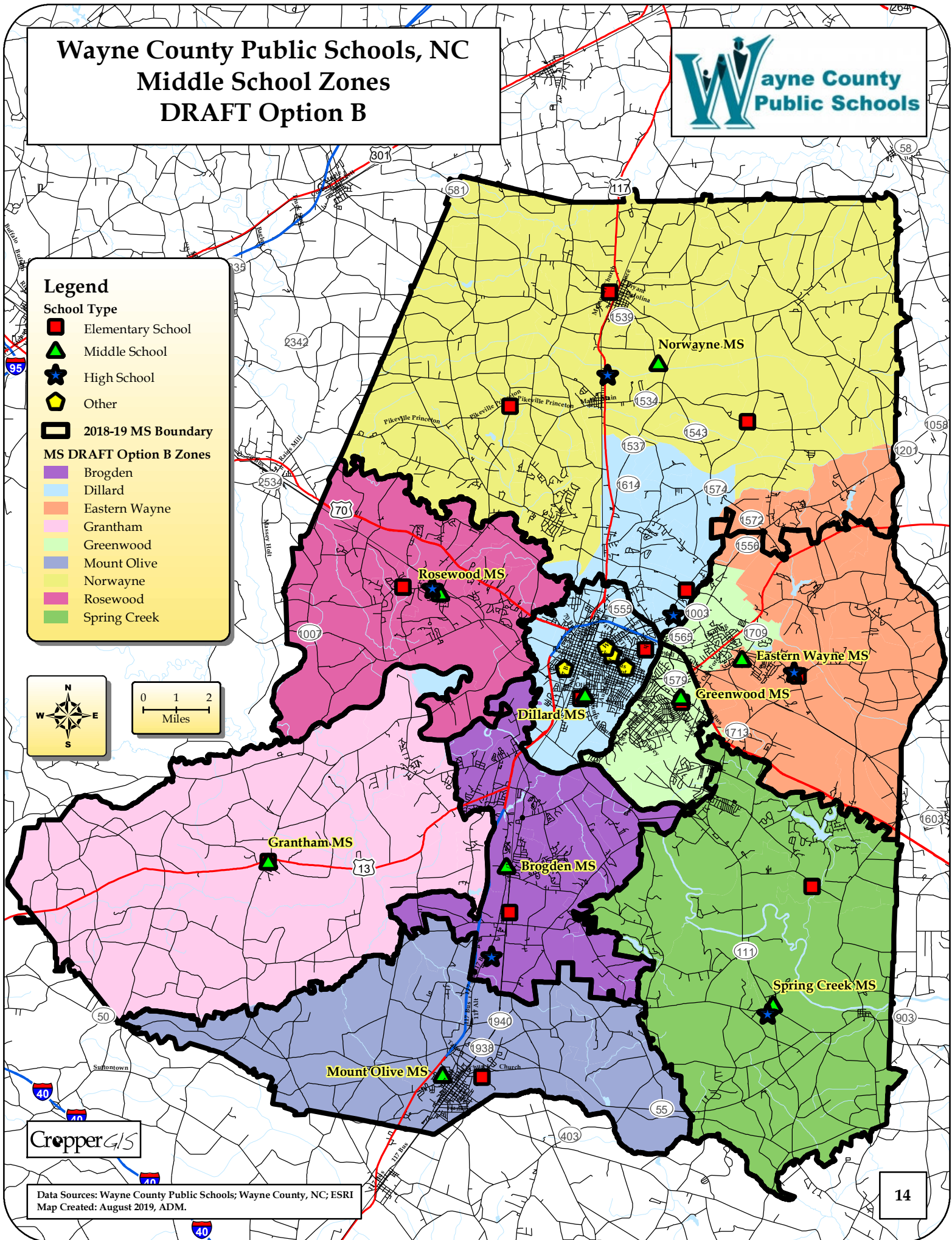
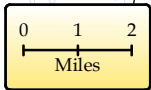
School Type

- Elementary School
- ▲ Middle School
- ★ High School
- ◆ Other

2018-19 MS Boundary

MS DRAFT Option B Zones

- Brogden
- Dillard
- Eastern Wayne
- Grantham
- Greenwood
- Mount Olive
- Norwayne
- Rosewood
- Spring Creek



Cropper GIS

Data Sources: Wayne County Public Schools; Wayne County, NC; ESRI
Map Created: August 2019, ADM.

Wayne County Public Schools, NC High School Zones DRAFT Option B



Legend

School Type

- Elementary School
- ▲ Middle School
- ★ High School
- ◆ Other

2018-19 HS Boundary

HS DRAFT Option B Zones

- Aycock
- Eastern Wayne
- Goldsboro
- Rosewood
- Southern Wayne
- Spring Creek

